

# M5 Junction 10 Improvements Scheme

## Speed Limits and Traffic Regulations Plans - Part 1 TR010063 - APP 2.14

Infrastructure Planning (Applications: Prescribed Forms and Procedure) Regulations 2009

Regulation 5 (2) (o)  
Planning Act 2008

Volume 2  
November 2024

THIS PAGE IS LEFT INTENTIONALLY BLANK



## Infrastructure Planning Planning Act 2008

### The Infrastructure Planning (Applications: Prescribed Forms and Procedure) Regulations 2009

### The M5 Junction 10 improvements scheme Development Consent Order 202[X]

---

#### Speed Limits and Traffic Regulation Plans – Part 1

---

<b>Regulation Number:</b>	Regulation (5)(o)
<b>Planning Inspectorate Scheme Reference</b>	TR010063
<b>Application Document Reference</b>	TR010063 – APP 2.14
<b>Author:</b>	M5 Junction 10 Improvements Scheme Project Team

<b>Version</b>	<b>Date</b>	<b>Status of Version</b>
Rev 0	October 2023	DCO Application
Rev 1	November 2024	Deadline 10

# 1. Schedule of Plans included in the application

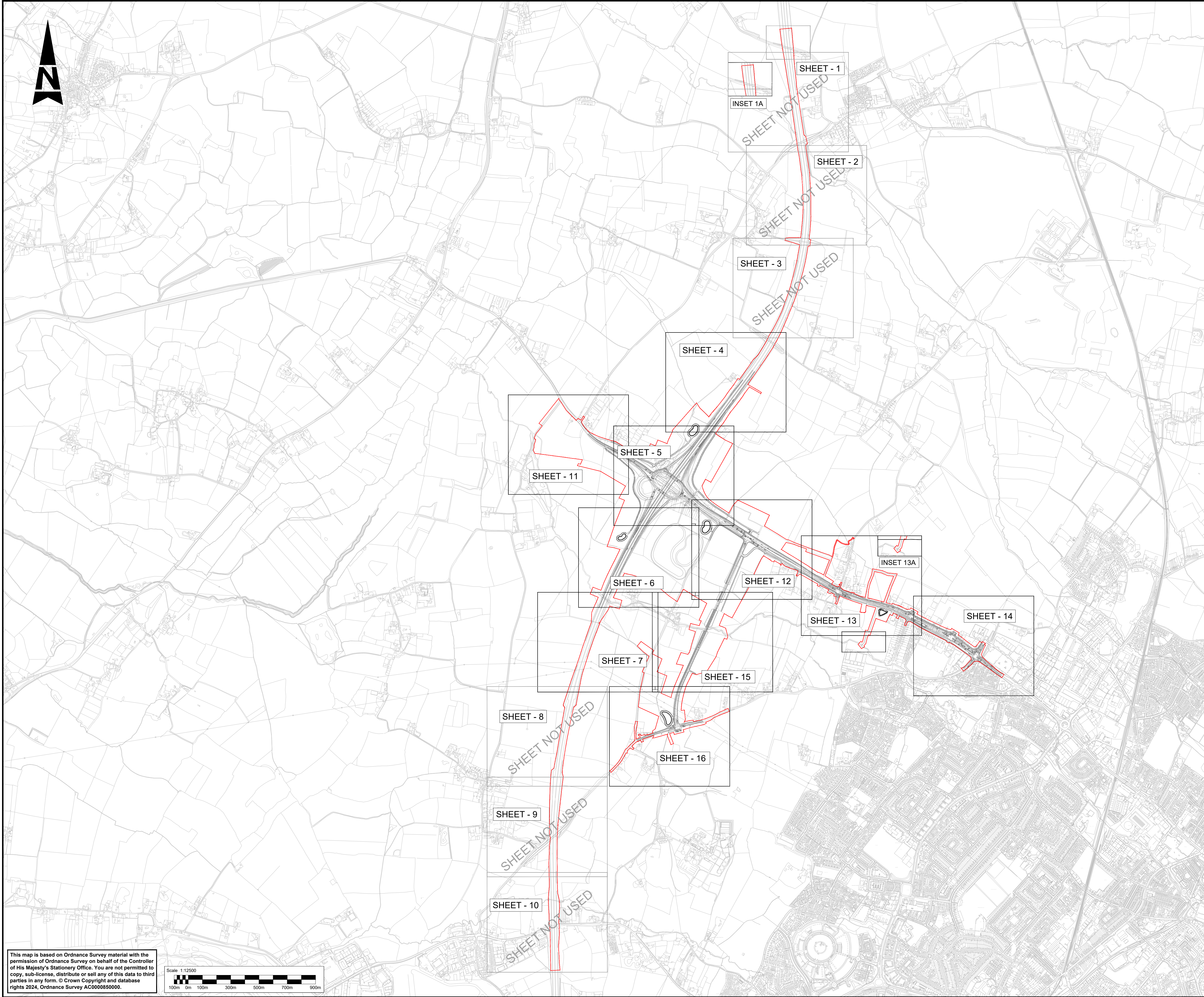
## 1.1. List of drawings in Part 1

Document Title	Document Number	Revision
Speed Limits and Traffic Regulations Plans Regulation 5(2)(o)- Key Plan	TR010063 – APP 2.14	<del>C02</del> <del>C04</del>
Speed Limits and Traffic Regulations Plans Regulation 5(2)(o)- Sheet 1 of 16	TR010063 – APP 2.14	C01
Speed Limits and Traffic Regulations Plans Regulation 5(2)(o)- Sheet 2 of 16	TR010063 – APP 2.14	C01
Speed Limits and Traffic Regulations Plans Regulation 5(2)(o)- Sheet 3 of 16	TR010063 – APP 2.14	C01
Speed Limits and Traffic Regulations Plans Regulation 5(2)(o)- Sheet 4 of 16	TR010063 – APP 2.14	<del>C02</del> <del>C04</del>
Speed Limits and Traffic Regulations Plans Regulation 5(2)(o)- Sheet 5 of 16	TR010063 – APP 2.14	<del>C02</del> <del>C04</del>
Speed Limits and Traffic Regulations Plans Regulation 5(2)(o)- Sheet 6 of 16	TR010063 – APP 2.14	<del>C02</del> <del>C04</del>
Speed Limits and Traffic Regulations Plans Regulation 5(2)(o)- Sheet 7 of 16	TR010063 – APP 2.14	C01
Speed Limits and Traffic Regulations Plans Regulation 5(2)(o)- Sheet 8 of 16	TR010063 – APP 2.14	C01
Speed Limits and Traffic Regulations Plans Regulation 5(2)(o)- Sheet 9 of 16	TR010063 – APP 2.14	C01
Speed Limits and Traffic Regulations Plans Regulation 5(2)(o)- Sheet 10 of 16	TR010063 – APP 2.14	C01

## 1.2. List of drawings in Part 2

Document Title	Document Number	Revision
Speed Limits and Traffic Regulations Plans Regulation 5(2)(o)- Sheet 11 of 16	TR010063 – APP 2.14	C01
Speed Limits and Traffic Regulations Plans Regulation 5(2)(o)- Sheet 12 of 16	TR010063 – APP 2.14	<del>C02</del> <del>C04</del>
Speed Limits and Traffic Regulations Plans Regulation 5(2)(o)- Sheet 13 of 16	TR010063 – APP 2.14	C01
Speed Limits and Traffic Regulations Plans Regulation 5(2)(o)- Sheet 14 of 16	TR010063 – APP 2.14	C01
Speed Limits and Traffic Regulations Plans Regulation 5(2)(o)- Sheet 15 of 16	TR010063 – APP 2.14	<del>C02</del> <del>C04</del>
Speed Limits and Traffic Regulations Plans Regulation 5(2)(o)- Sheet 16 of 16	TR010063 – APP 2.14	<del>C02</del> <del>C04</del>





**NOTES:**

- PROPOSED SPEED LIMITS ARE APPLICABLE TO NEW ROADS AND REALIGNED CARRIAGEWAYS/SLIP ROADS.
- THE SPEED LIMITS AND TRAFFIC REGULATIONS PLANS SHOULD BE READ IN CONJUNCTION WITH THE DEVELOPMENT CONSENT ORDER AND OTHER APPLICATION PLANS.

**KEY:**

SHEET XX

SHEET USED AS PART OF THIS DRAWING SERIES

SHEET XX

SHEET NOT USED AS PART OF THIS DRAWING SERIES

EXISTING ORDNANCE SURVEY DATA

DEVELOPMENT CONSENT ORDER (DCO) LIMITS

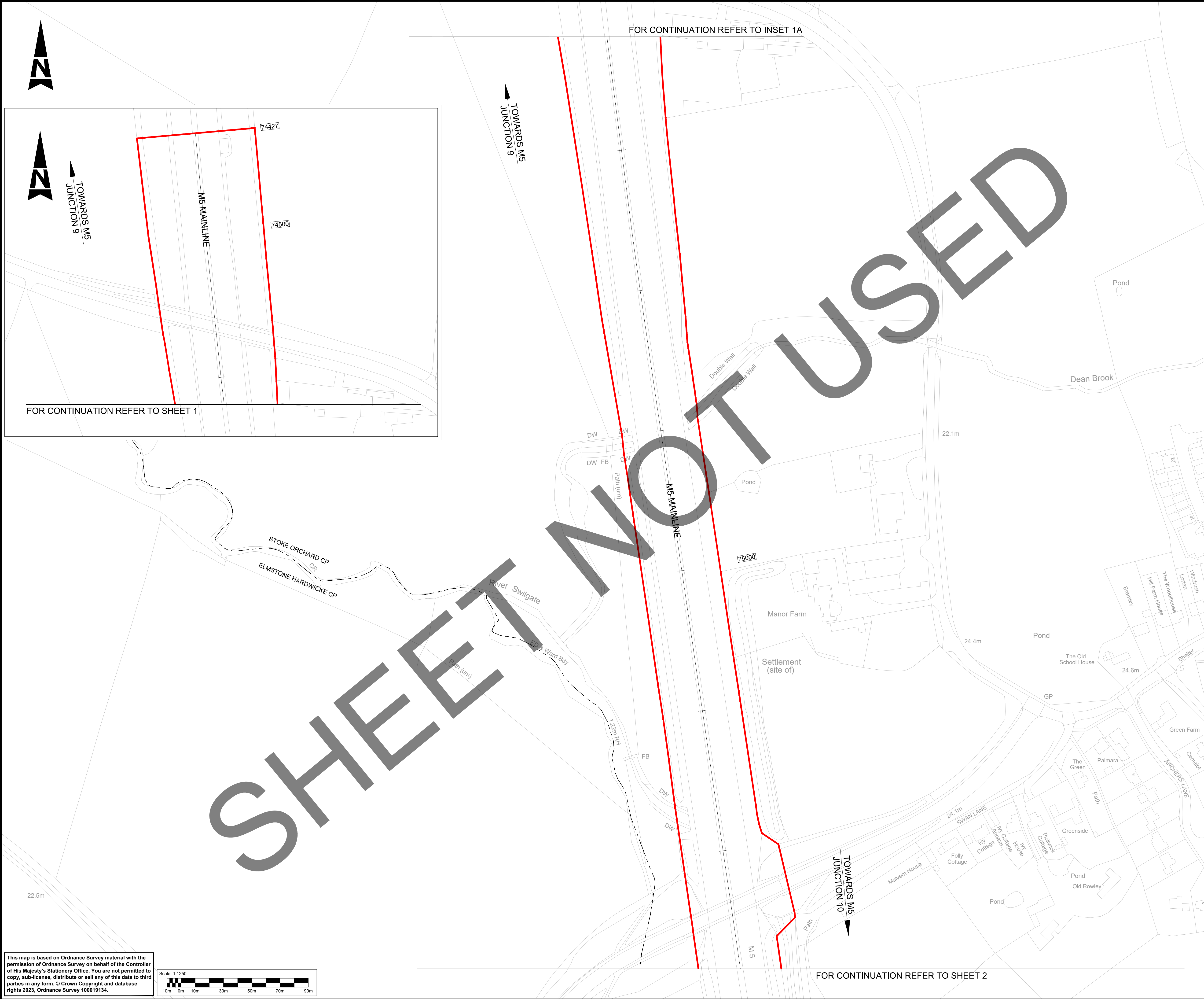
Description						
Status	Revision	Drawn	Checked	Reviewed	Authorised	Issue Date
Description						
Status	Revision	Drawn	Checked	Reviewed	Authorised	Issue Date
Description						
Status	Revision	Drawn	Checked	Reviewed	Authorised	Issue Date
Description						
NOT USED						
Status	Revision	Drawn	Checked	Reviewed	Authorised	Issue Date
A1	C01	YP	YP	YP	YP	02/07/24
Description						
CHANGE APPLICATION 2 AMENDMENTS INCLUDED						
Status	Revision	Drawn	Checked	Reviewed	Authorised	Issue Date
A1	C02	VN	CG	CJ	LJ	24/11/24
Drawing Suitability						Status
APPROVED - PUBLISHED						A1
Project Title						
M5 Junction 10 Improvements Scheme						
Drawing Title						
SPEED LIMITS AND TRAFFIC REGULATIONS PLANS REGULATION 5(2)(o) KEY PLAN						
Drawing Number						
TR010063/APP/2.14						
Original Size:	A1	Scale:	1:12500	Project Ref. No:	5228847	Sheet: 1 of 1
				Rev:	C02	

This map is based on Ordnance Survey material with the permission of Ordnance Survey on behalf of the Controller of His Majesty's Stationery Office. You are not permitted to copy, sub-license, distribute or sell any of this data to third parties in any form. © Crown Copyright and database rights 2024, Ordnance Survey AC0000850000.

Scale 1:12500  
100m 0m 100m 300m 500m 700m 900m

This Drawing is saved on ProjectWise as Drawing No.GCCM5J10-ATK-HGN-ZZ-DR-CH-401400 Plotted: 25/11/2024 16:49:29 By: NITH7199





**NOTES:**

- PROPOSED SPEED LIMITS ARE APPLICABLE TO NEW ROADS AND REALIGNED CARRIAGEWAYS/SLIP ROADS.
- THE SPEED LIMITS AND TRAFFIC REGULATIONS PLANS SHOULD BE READ IN CONJUNCTION WITH THE DEVELOPMENT CONSENT ORDER AND OTHER APPLICATION PLANS.

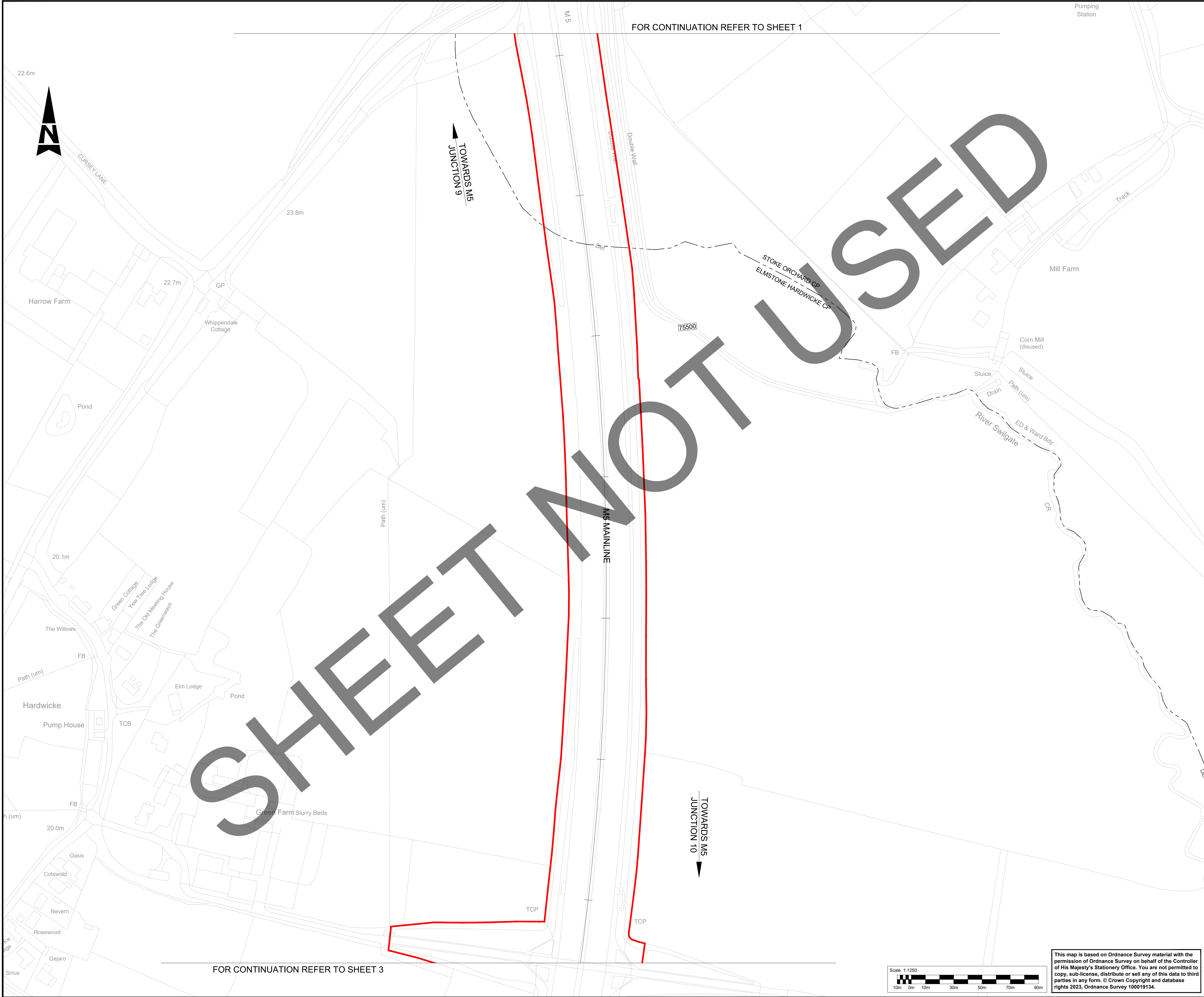
**KEY**

- DEVELOPMENT CONSENT ORDER (DCO) LIMITS
- PROPOSED NATIONAL SPEED LIMIT ON MOTORWAY
- PROPOSED 30MPH SPEED LIMIT
- PROPOSED 40MPH SPEED LIMIT
- PROPOSED 50MPH SPEED LIMIT
- PARISH BOUNDARY
- REFERENCE LABEL FOR REVOCATIONS AND VARIATIONS OF EXISTING TRAFFIC REGULATION ORDERS SCHEDULE
- REFERENCE LABEL FOR TRAFFIC REGULATION MEASURES SCHEDULE
- REFERENCE LABEL FOR SPEED LIMIT SCHEDULE
- PROHIBITION OF U TURNS
- BUS LANE ORDER EXTENTS
- TRAFFIC REGULATION ORDER TO BE REVOKED / VARIED
- MAINLINE CHAINAGE

**KEY PLAN**  
N.T.S.

Description						
Status	Revision	Drawn	Checked	Reviewed	Authorised	Issue Date
Description						
Status	Revision	Drawn	Checked	Reviewed	Authorised	Issue Date
Description						
Status	Revision	Drawn	Checked	Reviewed	Authorised	Issue Date
Description						
Status	Revision	Drawn	Checked	Reviewed	Authorised	Issue Date
Description						
FIRST SUBMISSION						
Status	Revision	Drawn	Checked	Reviewed	Authorised	Issue Date
A1	C01	NKRP	CJ	HC	BM	18/10/23
Drawing Suitability						Status
APPROVED - PUBLISHED						A1
Project Title						
M5 Junction 10 Improvements Scheme						
Drawing Title						
SPEED LIMITS AND TRAFFIC REGULATIONS PLANS REGULATION 5(2)(o) SHEET 1 OF 16						
Drawing Number						
TR010063/APP/2.14						
Original Size:	A1	Scale:	1:1250	Project Ref. No:	5197035	Sheet: 1 of 16
				Rev:	C01	





**NOTES:**

- PROPOSED SPEED LIMITS ARE APPLICABLE TO NEW ROADS AND REALIGNED CARRIAGEWAYS/SLIP ROADS.
- THE SPEED LIMITS AND TRAFFIC REGULATIONS PLANS SHOULD BE READ IN CONJUNCTION WITH THE DEVELOPMENT CONSENT ORDER AND OTHER APPLICATION PLANS.

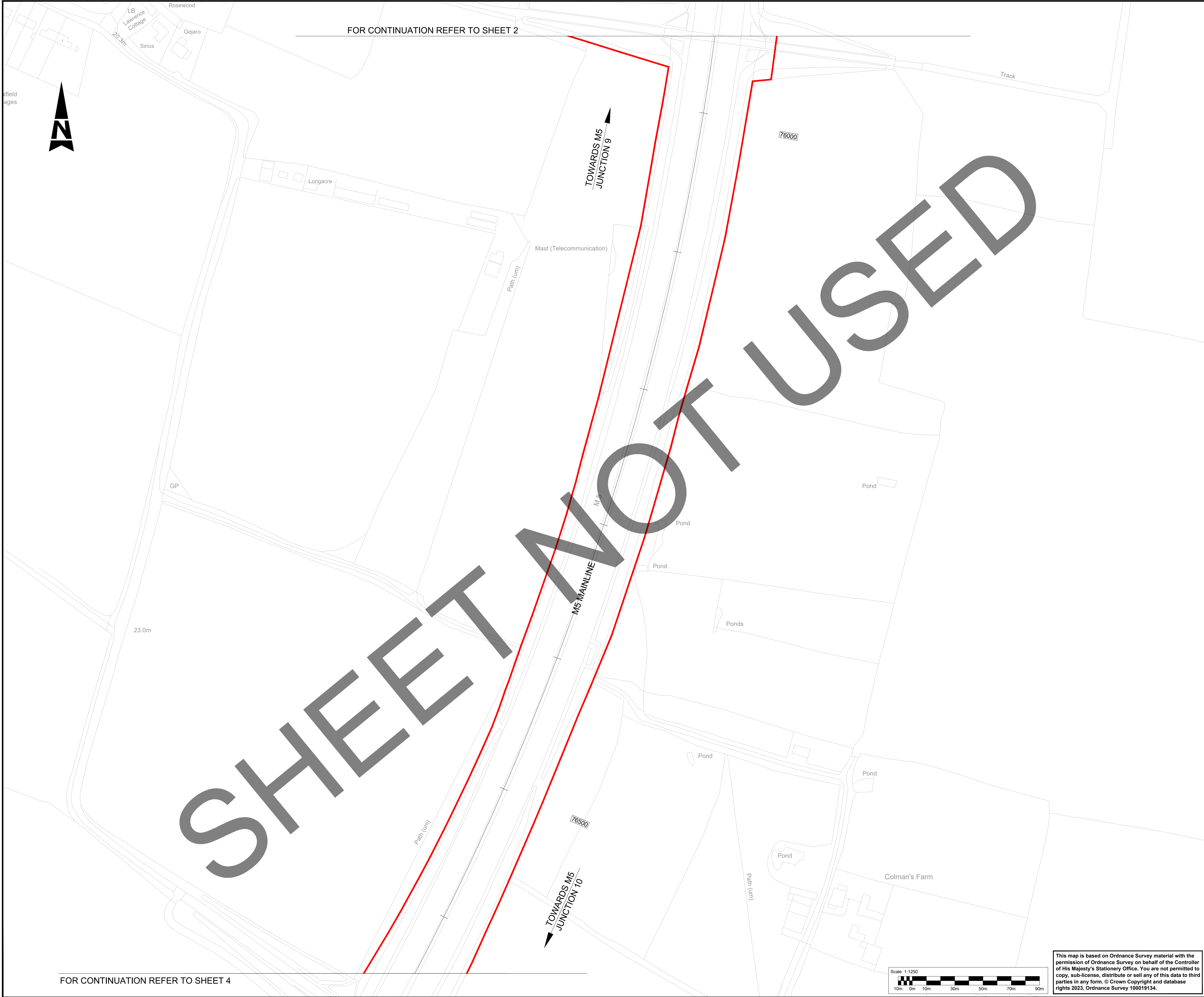
**KEY**

- DEVELOPMENT CONSENT ORDER (DCO) LIMITS
- PROPOSED NATIONAL SPEED LIMIT ON MOTORWAY
- PROPOSED 30MPH SPEED LIMIT
- PROPOSED 40MPH SPEED LIMIT
- PROPOSED 50MPH SPEED LIMIT
- PARISH BOUNDARY
- REFERENCE LABEL FOR REVOCATIONS AND VARIATIONS OF EXISTING TRAFFIC REGULATION ORDERS SCHEDULE
- REFERENCE LABEL FOR TRAFFIC REGULATION MEASURES SCHEDULE
- REFERENCE LABEL FOR SPEED LIMIT SCHEDULE
- PROHIBITION OF U TURNS
- BUS LANE ORDER EXTENTS
- TRAFFIC REGULATION ORDER TO BE REVOKED / VARIED
- MAINLINE CHAINAGE

Description						
Status	Revision	Drawn	Checked	Reviewed	Authorised	Issue Date
Description						
Status	Revision	Drawn	Checked	Reviewed	Authorised	Issue Date
Description						
Status	Revision	Drawn	Checked	Reviewed	Authorised	Issue Date
Description						
Status	Revision	Drawn	Checked	Reviewed	Authorised	Issue Date
Description						
FIRST SUBMISSION						
Status	Revision	Drawn	Checked	Reviewed	Authorised	Issue Date
A1	C01	NKRP	CJ	HC	BM	18/10/23
Drawing Suitability						Status
APPROVED - PUBLISHED						A1
Project Title						
M5 Junction 10 Improvements Scheme						
Drawing Title						
SPEED LIMITS AND TRAFFIC REGULATIONS PLANS REGULATION 5(2)(o) SHEET 2 OF 16						
Drawing Number						
TR010063/APP/2.14						
Original Size:	A1	Scale:	1:1250	Project Ref. No:	5197035	Sheet: 2 of 16
				Rev:	C01	

This map is based on Ordnance Survey material with the permission of Ordnance Survey on behalf of the Controller of His Majesty's Stationery Office. You are not permitted to copy, sub-license, distribute or sell any of this data to third parties in any form. © Crown Copyright and database rights 2023, Ordnance Survey 100019134.





**NOTES:**

1. PROPOSED SPEED LIMITS ARE APPLICABLE TO NEW ROADS AND REALIGNED CARRIAGEWAYS/SLIP ROADS.
2. THE SPEED LIMITS AND TRAFFIC REGULATIONS PLANS SHOULD BE READ IN CONJUNCTION WITH THE DEVELOPMENT CONSENT ORDER AND OTHER APPLICATION PLANS.

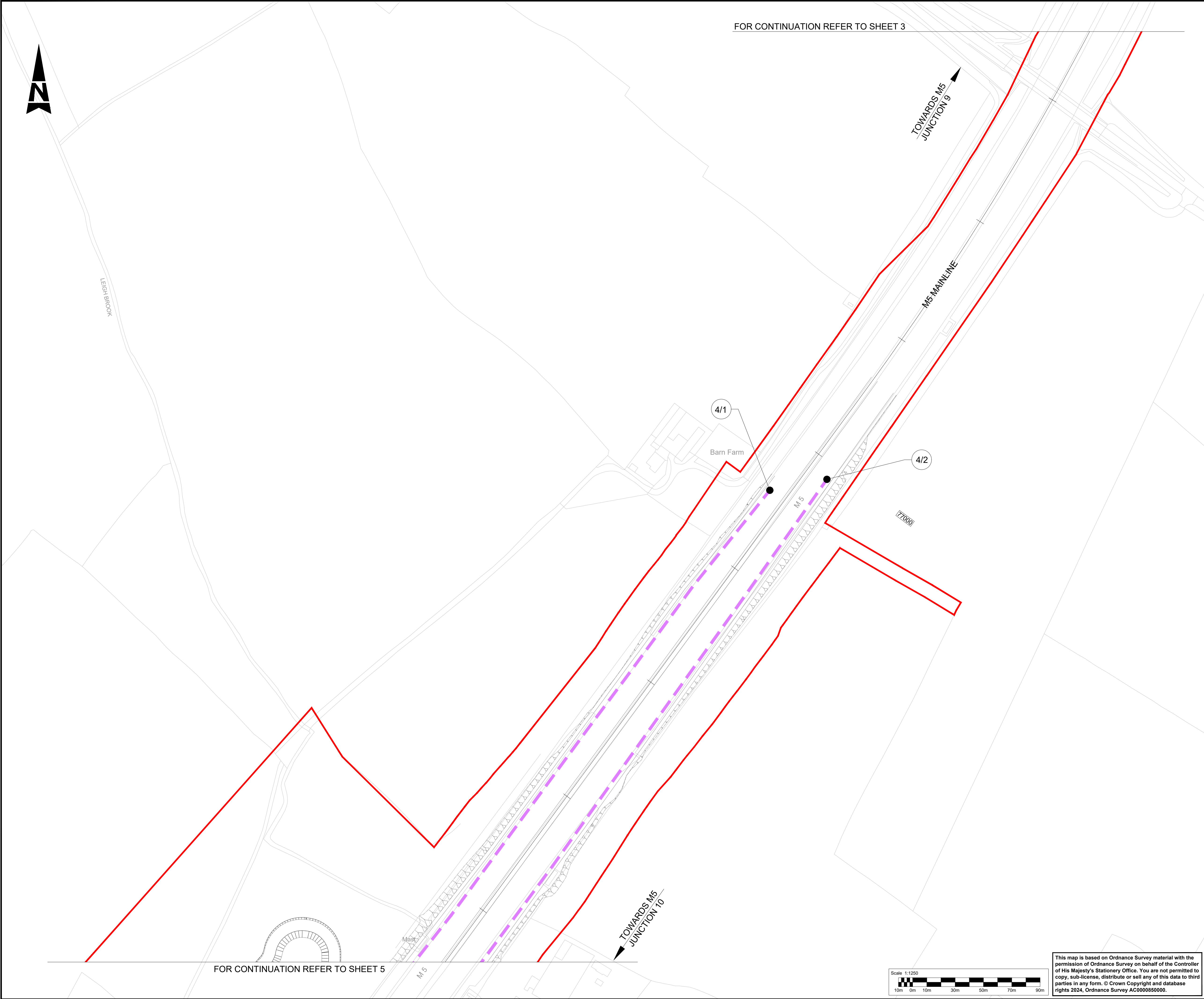
**KEY**

- DEVELOPMENT CONSENT ORDER (DCO) LIMITS
- PROPOSED NATIONAL SPEED LIMIT ON MOTORWAY
- PROPOSED 30MPH SPEED LIMIT
- PROPOSED 40MPH SPEED LIMIT
- PROPOSED 50MPH SPEED LIMIT
- PARISH BOUNDARY
- REFERENCE LABEL FOR REVOCATIONS AND VARIATIONS OF EXISTING TRAFFIC REGULATION ORDERS SCHEDULE
- REFERENCE LABEL FOR TRAFFIC REGULATION MEASURES SCHEDULE
- REFERENCE LABEL FOR SPEED LIMIT SCHEDULE
- PROHIBITION OF U TURNS
- BUS LANE ORDER EXTENTS
- TRAFFIC REGULATION ORDER TO BE REVOKED / VARIED
- MAINLINE CHAINAGE

**KEY PLAN N.T.S**

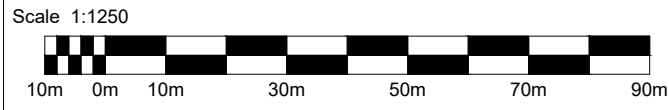
Description						
Status	Revision	Drawn	Checked	Reviewed	Authorised	Issue Date
Description						
Status	Revision	Drawn	Checked	Reviewed	Authorised	Issue Date
Description						
Status	Revision	Drawn	Checked	Reviewed	Authorised	Issue Date
Description						
Status	Revision	Drawn	Checked	Reviewed	Authorised	Issue Date
Description						
FIRST SUBMISSION						
Status	Revision	Drawn	Checked	Reviewed	Authorised	Issue Date
A1	C01	NKRP	CJ	HC	BM	18/10/23
Drawing Suitability						Status
APPROVED - PUBLISHED						A1
Project Title						
M5 Junction 10 Improvements Scheme						
Drawing Title						
SPEED LIMITS AND TRAFFIC REGULATIONS PLANS REGULATION 5(2)(o) SHEET 3 OF 16						
Drawing Number						
TR010063/APP/2.14						
Original Size:	A1	Scale:	1:1250	Project Ref. No.:	5197035	Sheet: 3 of 16
				Rev:	C01	





FOR CONTINUATION REFER TO SHEET 3

FOR CONTINUATION REFER TO SHEET 5



This map is based on Ordnance Survey material with the permission of Ordnance Survey on behalf of the Controller of His Majesty's Stationery Office. You are not permitted to copy, sub-license, distribute or sell any of this data to third parties in any form. © Crown Copyright and database rights 2024, Ordnance Survey AC0000850000.

NOTES:

- PROPOSED SPEED LIMITS ARE APPLICABLE TO NEW ROADS AND REALIGNED CARRIAGEWAYS/SLIP ROADS.
- THE SPEED LIMITS AND TRAFFIC REGULATIONS PLANS SHOULD BE READ IN CONJUNCTION WITH THE DEVELOPMENT CONSENT ORDER AND OTHER APPLICATION PLANS.

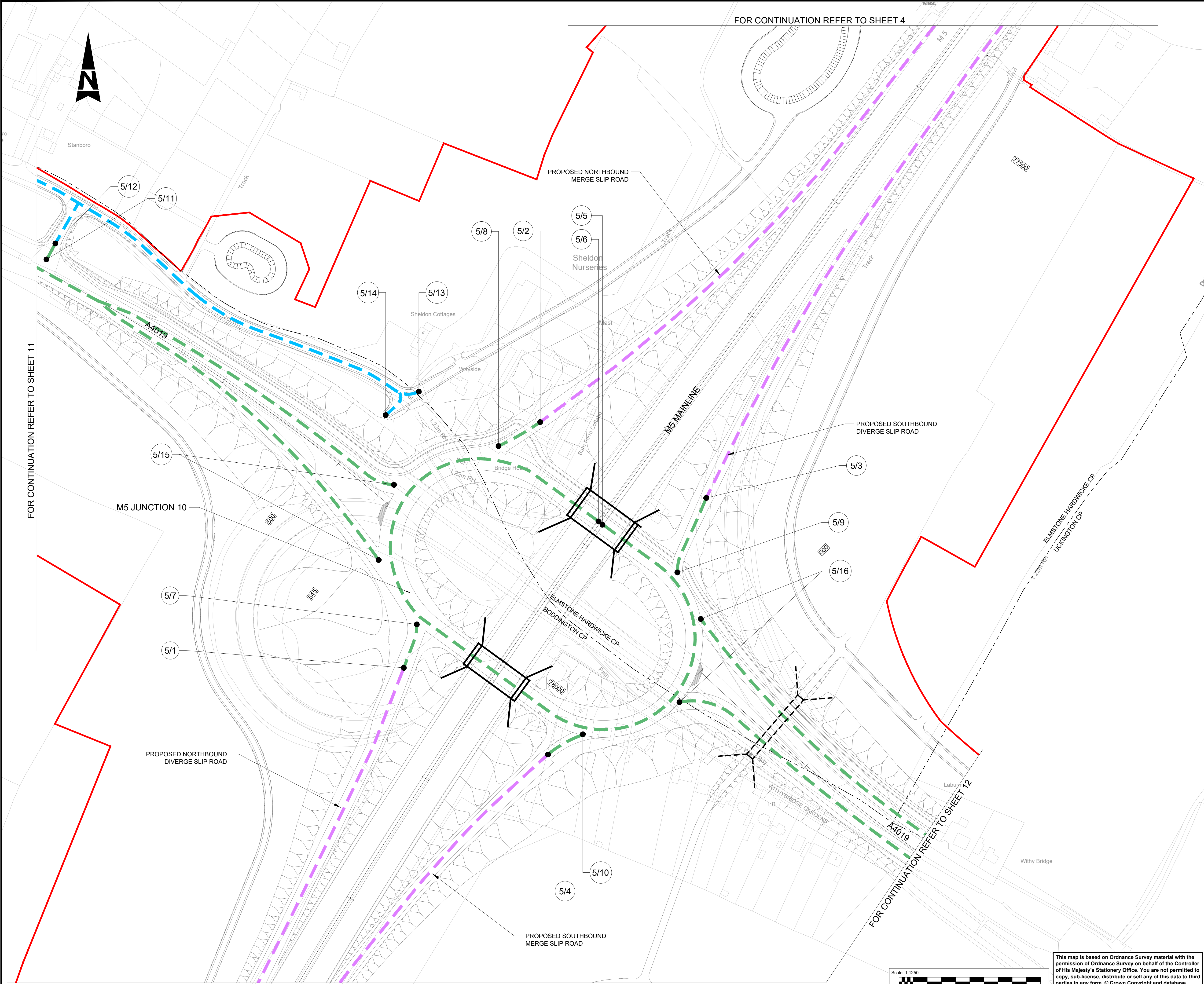
KEY

- DEVELOPMENT CONSENT ORDER (DCO) LIMITS
- PROPOSED NATIONAL SPEED LIMIT ON MOTORWAY
- PROPOSED 30MPH SPEED LIMIT
- PROPOSED 40MPH SPEED LIMIT
- PROPOSED 50MPH SPEED LIMIT
- PARISH BOUNDARY
- REFERENCE LABEL FOR REVOCATIONS AND VARIATIONS OF EXISTING TRAFFIC REGULATION ORDERS SCHEDULE
- REFERENCE LABEL FOR TRAFFIC REGULATION MEASURES SCHEDULE
- REFERENCE LABEL FOR SPEED LIMIT SCHEDULE
- PROHIBITION OF U TURNS
- BUS LANE ORDER EXTENTS
- TRAFFIC REGULATION ORDER TO BE REVOKED / VARIED
- MAINLINE CHAINAGE

KEY PLAN  
N.T.S

Description									
Status	Revision	Drawn	Checked	Reviewed	Authorised	Issue Date			
Description									
Status	Revision	Drawn	Checked	Reviewed	Authorised	Issue Date			
Description									
Status	Revision	Drawn	Checked	Reviewed	Authorised	Issue Date			
Description									
NOT USED									
Status	Revision	Drawn	Checked	Reviewed	Authorised	Issue Date			
A1	C01	YP	YP	YP	YP	02/07/24			
Description									
CHANGE APPLICATION 2 AMENDMENTS INCLUDED									
Status	Revision	Drawn	Checked	Reviewed	Authorised	Issue Date			
A1	C02	C02	VN	CG	CJ	LJ	24/11/24		
Drawing Suitability						Status			
APPROVED - PUBLISHED						A1			
Project Title									
M5 Junction 10 Improvements Scheme									
Drawing Title									
SPEED LIMITS AND TRAFFIC REGULATIONS PLANS REGULATION 5(2)(o) SHEET 4 OF 16									
Drawing Number									
TR010063/APP/2.14									
Original Size:	A1	Scale:	1:1250	Project Ref. No:	5228847	Sheet:	4 of 16	Rev:	C02





**NOTES:**

- PROPOSED SPEED LIMITS ARE APPLICABLE TO NEW ROADS AND REALIGNED CARRIAGEWAYS/SLIP ROADS.
- THE SPEED LIMITS AND TRAFFIC REGULATIONS PLANS SHOULD BE READ IN CONJUNCTION WITH THE DEVELOPMENT CONSENT ORDER AND OTHER APPLICATION PLANS.

**KEY**

- DEVELOPMENT CONSENT ORDER (DCO) LIMITS
- PROPOSED NATIONAL SPEED LIMIT ON MOTORWAY
- PROPOSED 30MPH SPEED LIMIT
- PROPOSED 40MPH SPEED LIMIT
- PROPOSED 50MPH SPEED LIMIT
- PARISH BOUNDARY
- REFERENCE LABEL FOR REVOCATIONS AND VARIATIONS OF EXISTING TRAFFIC REGULATION ORDERS SCHEDULE
- REFERENCE LABEL FOR TRAFFIC REGULATION MEASURES SCHEDULE
- REFERENCE LABEL FOR SPEED LIMIT SCHEDULE
- PROHIBITION OF U TURNS
- BUS LANE ORDER EXTENTS
- TRAFFIC REGULATION ORDER TO BE REVOKED / VARIED
- MAINLINE CHAINAGE

**KEY PLAN**  
N.T.S.

Description	Status	Revision	Drawn	Checked	Reviewed	Authorised	Issue Date
Description	Status	Revision	Drawn	Checked	Reviewed	Authorised	Issue Date
Description	Status	Revision	Drawn	Checked	Reviewed	Authorised	Issue Date
Description	Status	Revision	Drawn	Checked	Reviewed	Authorised	Issue Date
NOT USED	Status	Revision	Drawn	Checked	Reviewed	Authorised	Issue Date
A1	C01	YP	YP	YP	YP	YP	02/07/24
CHANGE APPLICATION 2 AMENDMENTS INCLUDED	Status	Revision	Drawn	Checked	Reviewed	Authorised	Issue Date
A1	C02	VN	CG	CJ	LJ		24/11/24
Drawing Suitability							Status
APPROVED - PUBLISHED							A1
Project Title							
M5 Junction 10 Improvements Scheme							
Drawing Title							
SPEED LIMITS AND TRAFFIC REGULATIONS PLANS REGULATION 5(2)(o) SHEET 5 OF 16							
Drawing Number							
TR010063/APP/2.14							
Original Size:	A1	Scale:	1:1250	Project Ref. No.:	5228847	Sheet:	5 of 16
Rev:	C02						





ETL

FOR CONTINUATION REFER TO SHEET 5

TOWARDS M5  
JUNCTION 10

M5 MAINLINE

78500

TOWARDS M5  
JUNCTION 11

FOR CONTINUATION REFER TO SHEET 7

FOR CONTINUATION REFER TO SHEET 15

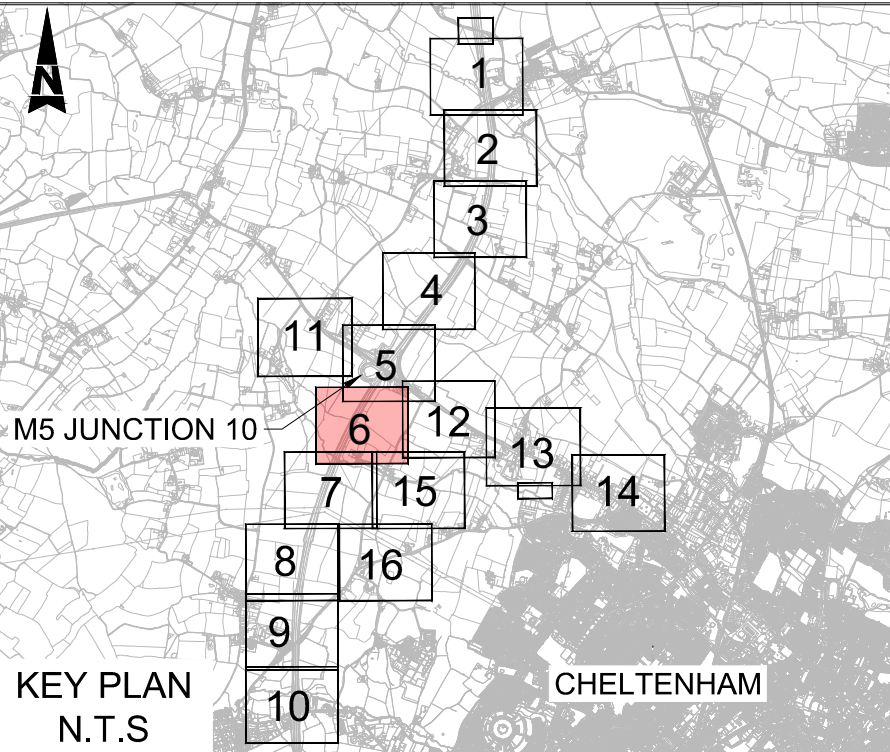
FOR CONTINUATION REFER TO SHEET 12

NOTES:

1. PROPOSED SPEED LIMITS ARE APPLICABLE TO NEW ROADS AND REALIGNED CARRIAGEWAYS/SLIP ROADS.
2. THE SPEED LIMITS AND TRAFFIC REGULATIONS PLANS SHOULD BE READ IN CONJUNCTION WITH THE DEVELOPMENT CONSENT ORDER AND OTHER APPLICATION PLANS.

KEY

- DEVELOPMENT CONSENT ORDER (DCO) LIMITS
- PROPOSED NATIONAL SPEED LIMIT ON MOTORWAY
- PROPOSED 30MPH SPEED LIMIT
- PROPOSED 40MPH SPEED LIMIT
- PROPOSED 50MPH SPEED LIMIT
- PARISH BOUNDARY
- REFERENCE LABEL FOR REVOCATIONS AND VARIATIONS OF EXISTING TRAFFIC REGULATION ORDERS SCHEDULE
- REFERENCE LABEL FOR TRAFFIC REGULATION MEASURES SCHEDULE
- REFERENCE LABEL FOR SPEED LIMIT SCHEDULE
- PROHIBITION OF U TURNS
- BUS LANE ORDER EXTENTS
- TRAFFIC REGULATION ORDER TO BE REVOKED / VARIED
- MAINLINE CHAINAGE



Description									
Status	Revision	Drawn	Checked	Reviewed	Authorised	Issue Date			
Description									
Status	Revision	Drawn	Checked	Reviewed	Authorised	Issue Date			
Description									
Status	Revision	Drawn	Checked	Reviewed	Authorised	Issue Date			
Description									
NOT USED									
Status	Revision	Drawn	Checked	Reviewed	Authorised	Issue Date			
A1	C01	YP	YP	YP	YP	02/07/24			
Description									
CHANGE APPLICATION 2 AMENDMENTS INCLUDED									
Status	Revision	Drawn	Checked	Reviewed	Authorised	Issue Date			
A1	C02	VN	CG	CJ	LJ	24/11/24			
Drawing Suitability					Status				
APPROVED - PUBLISHED					A1				
Project Title									
M5 Junction 10 Improvements Scheme									
Drawing Title									
SPEED LIMITS AND TRAFFIC REGULATIONS PLANS REGULATION 5(2)(o) SHEET 6 OF 16									
Drawing Number									
TR010063/APP/2.14									
Original Size:	A1	Scale:	1:1250	Project Ref. No:	5228847	Sheet:	6 of 16	Rev:	C02

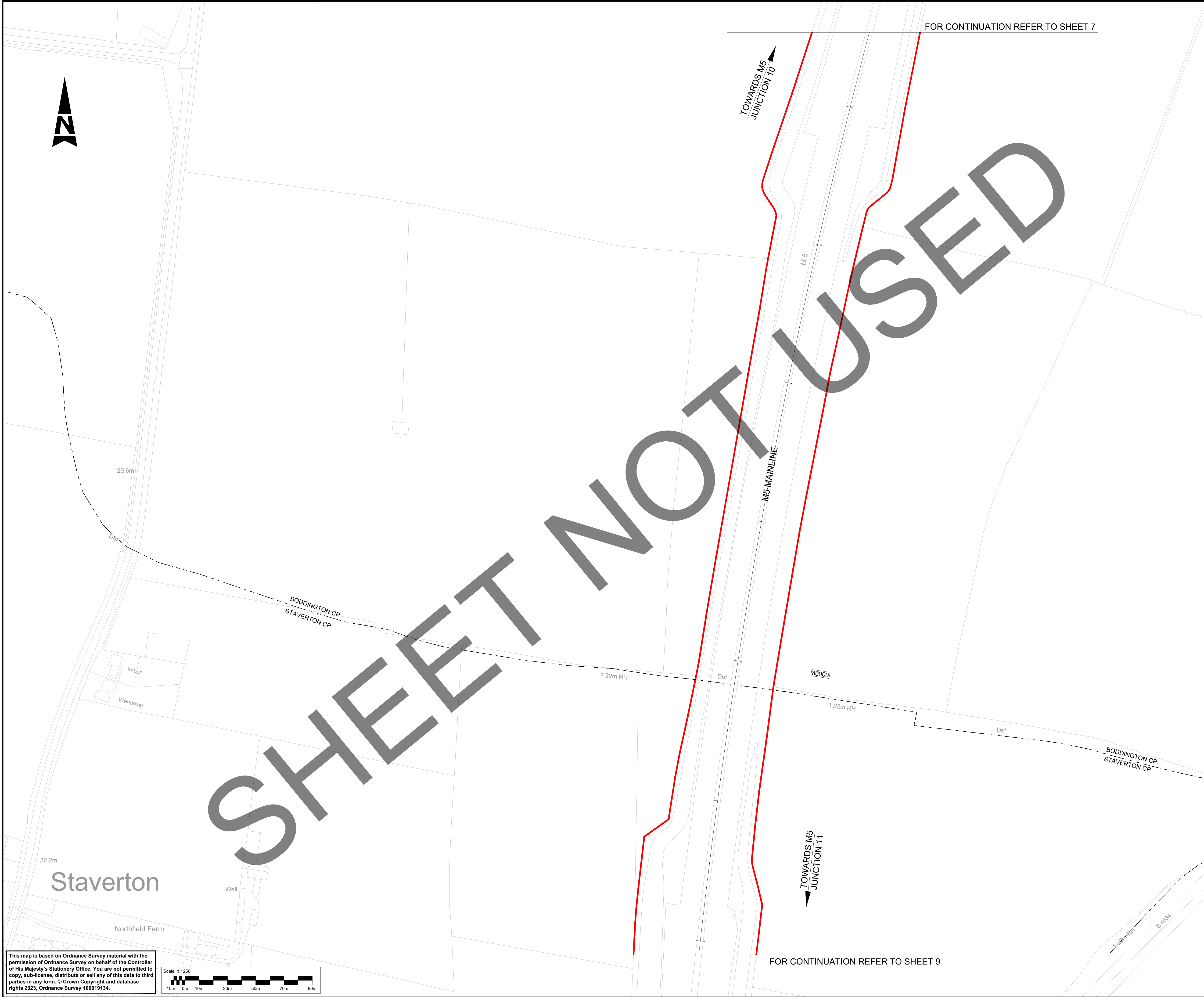
This map is based on Ordnance Survey material with the permission of Ordnance Survey on behalf of the Controller of His Majesty's Stationery Office. You are not permitted to copy, sub-license, distribute or sell any of this data to third parties in any form. © Crown Copyright and database rights 2024, Ordnance Survey AC0000850000.











**NOTES:**

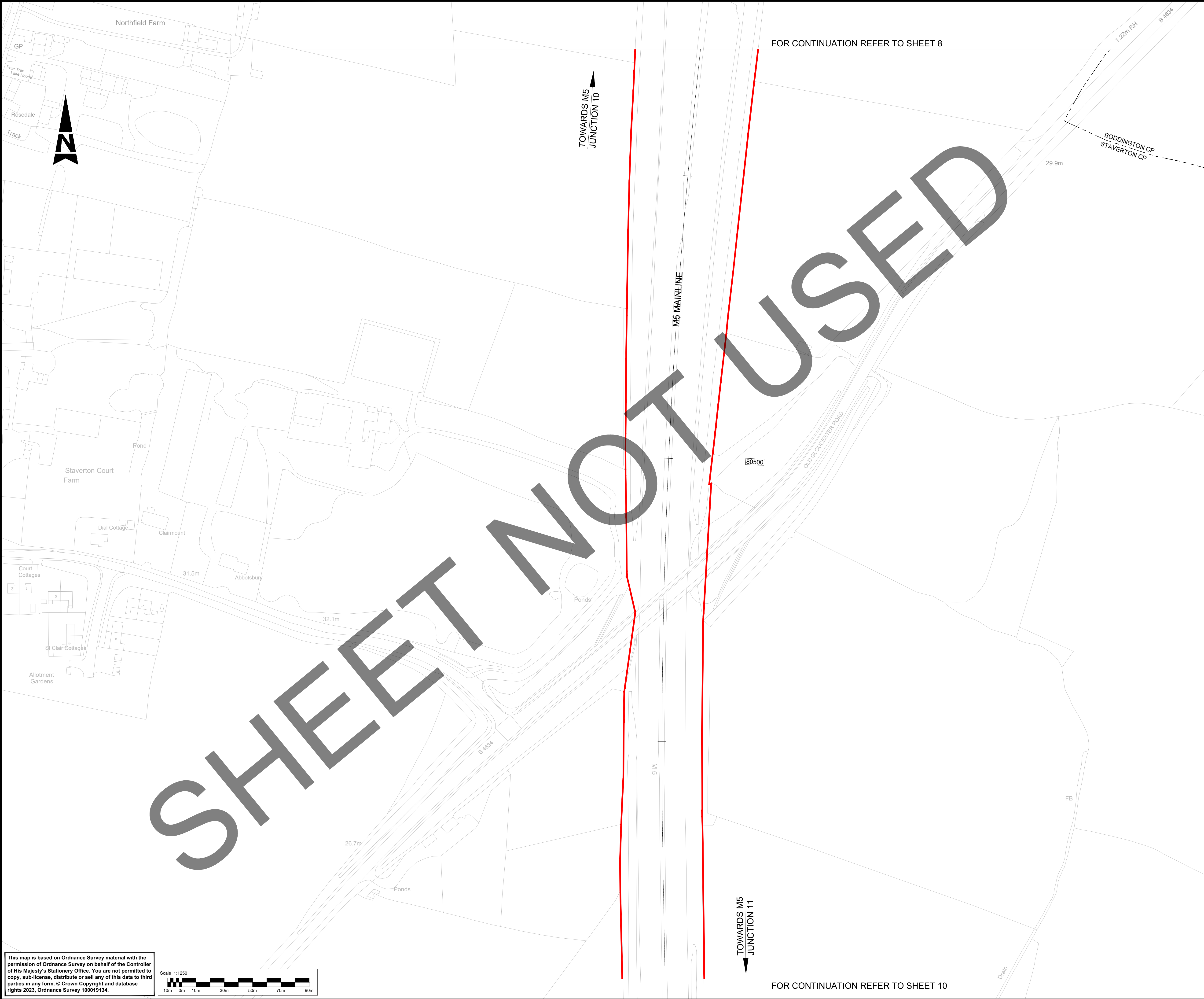
- PROPOSED SPEED LIMITS ARE APPLICABLE TO NEW ROADS AND REALIGNED CARRIAGEWAYS/SLIP ROADS.
- THE SPEED LIMITS AND TRAFFIC REGULATIONS PLANS SHOULD BE READ IN CONJUNCTION WITH THE DEVELOPMENT CONSENT ORDER AND OTHER APPLICATION PLANS.

**KEY**

- DEVELOPMENT CONSENT ORDER (DCO) LIMITS
- PROPOSED NATIONAL SPEED LIMIT ON MOTORWAY
- PROPOSED 30MPH SPEED LIMIT
- PROPOSED 40MPH SPEED LIMIT
- PROPOSED 50MPH SPEED LIMIT
- PARISH BOUNDARY
- REFERENCE LABEL FOR REVOCATIONS AND VARIATIONS OF EXISTING TRAFFIC REGULATION ORDERS SCHEDULE
- REFERENCE LABEL FOR TRAFFIC REGULATION MEASURES SCHEDULE
- REFERENCE LABEL FOR SPEED LIMIT SCHEDULE
- PROHIBITION OF U TURNS
- BUS LANE ORDER EXTENTS
- TRAFFIC REGULATION ORDER TO BE REVOKED / VARIED
- MAINLINE CHAINAGE

Description						
Status	Revision	Drawn	Checked	Reviewed	Authorised	Issue Date
Description						
Status	Revision	Drawn	Checked	Reviewed	Authorised	Issue Date
Description						
Status	Revision	Drawn	Checked	Reviewed	Authorised	Issue Date
Description						
Status	Revision	Drawn	Checked	Reviewed	Authorised	Issue Date
Description						
FIRST SUBMISSION						
Status	Revision	Drawn	Checked	Reviewed	Authorised	Issue Date
A1	C01	NKRP	CJ	HC	BM	18/10/23
Drawing Suitability						Status
APPROVED - PUBLISHED						A1
Project Title						
M5 Junction 10 Improvements Scheme						
Drawing Title						
SPEED LIMITS AND TRAFFIC REGULATIONS PLANS REGULATION 5(2)(o) SHEET 8 OF 16						
Drawing Number						
TR010063/APP/2.14						
Original Size:	A1	Scale: 1:1250	Project Ref. No: 5197035	Sheet: 8 of 16	Rev: C01	





**NOTES:**

- PROPOSED SPEED LIMITS ARE APPLICABLE TO NEW ROADS AND REALIGNED CARRIAGEWAYS/SLIP ROADS.
- THE SPEED LIMITS AND TRAFFIC REGULATIONS PLANS SHOULD BE READ IN CONJUNCTION WITH THE DEVELOPMENT CONSENT ORDER AND OTHER APPLICATION PLANS.

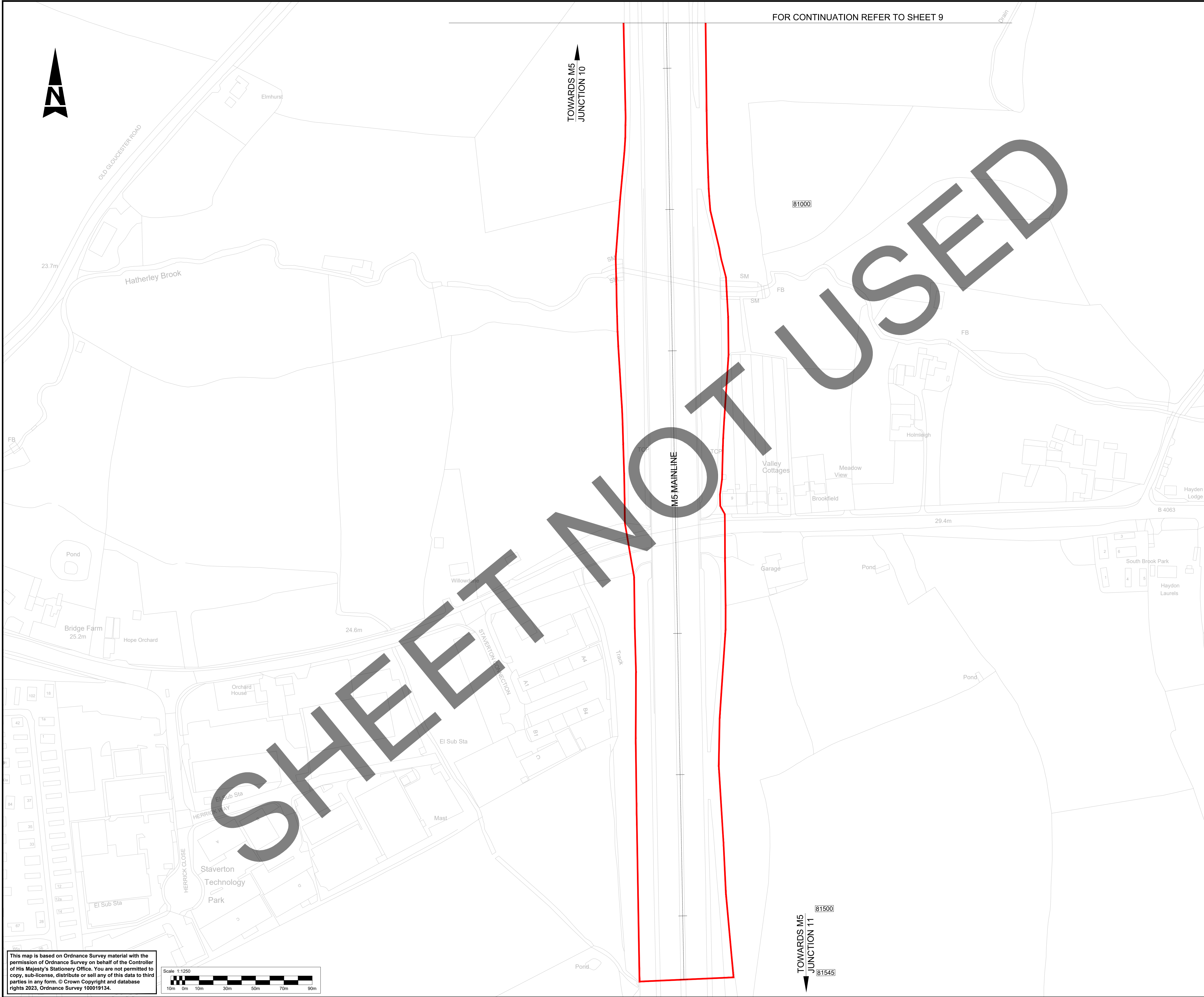
**KEY**

- DEVELOPMENT CONSENT ORDER (DCO) LIMITS
- PROPOSED NATIONAL SPEED LIMIT ON MOTORWAY
- PROPOSED 30MPH SPEED LIMIT
- PROPOSED 40MPH SPEED LIMIT
- PROPOSED 50MPH SPEED LIMIT
- PARISH BOUNDARY
- REFERENCE LABEL FOR REVOCATIONS AND VARIATIONS OF EXISTING TRAFFIC REGULATION ORDERS SCHEDULE
- REFERENCE LABEL FOR TRAFFIC REGULATION MEASURES SCHEDULE
- REFERENCE LABEL FOR SPEED LIMIT SCHEDULE
- PROHIBITION OF U TURNS
- BUS LANE ORDER EXTENTS
- TRAFFIC REGULATION ORDER TO BE REVOKED / VARIED
- MAINLINE CHAINAGE

**KEY PLAN N.T.S**

Description						
Status	Revision	Drawn	Checked	Reviewed	Authorised	Issue Date
Description						
Status	Revision	Drawn	Checked	Reviewed	Authorised	Issue Date
Description						
Status	Revision	Drawn	Checked	Reviewed	Authorised	Issue Date
Description						
Status	Revision	Drawn	Checked	Reviewed	Authorised	Issue Date
Description						
FIRST SUBMISSION						
Status	Revision	Drawn	Checked	Reviewed	Authorised	Issue Date
A1	C01	NKRP	CJ	HC	BM	18/10/23
Drawing Suitability						Status
APPROVED - PUBLISHED						A1
Project Title						
M5 Junction 10 Improvements Scheme						
Drawing Title						
SPEED LIMITS AND TRAFFIC REGULATIONS PLANS REGULATION 5(2)(o) SHEET 9 OF 16						
Drawing Number						
TR010063/APP/2.14						
Original Size:	A1	Scale: 1:1250	Project Ref. No: 5197035	Sheet: 9 of 16	Rev: C01	





FOR CONTINUATION REFER TO SHEET 9

TOWARDS M5  
JUNCTION 10

TOWARDS M5  
JUNCTION 11

NOTES:

- PROPOSED SPEED LIMITS ARE APPLICABLE TO NEW ROADS AND REALIGNED CARRIAGEWAYS/SLIP ROADS.
- THE SPEED LIMITS AND TRAFFIC REGULATIONS PLANS SHOULD BE READ IN CONJUNCTION WITH THE DEVELOPMENT CONSENT ORDER AND OTHER APPLICATION PLANS.

KEY

- DEVELOPMENT CONSENT ORDER (DCO) LIMITS
- PROPOSED NATIONAL SPEED LIMIT ON MOTORWAY
- PROPOSED 30MPH SPEED LIMIT
- PROPOSED 40MPH SPEED LIMIT
- PROPOSED 50MPH SPEED LIMIT
- PARISH BOUNDARY
- REFERENCE LABEL FOR REVOCATIONS AND VARIATIONS OF EXISTING TRAFFIC REGULATION ORDERS SCHEDULE
- REFERENCE LABEL FOR TRAFFIC REGULATION MEASURES SCHEDULE
- REFERENCE LABEL FOR SPEED LIMIT SCHEDULE
- PROHIBITION OF U TURNS
- BUS LANE ORDER EXTENTS
- TRAFFIC REGULATION ORDER TO BE REVOKED / VARIED
- MAINLINE CHAINAGE

KEY PLAN  
N.T.S

Description	Status	Revision	Drawn	Checked	Reviewed	Authorised	Issue Date
Description	Status	Revision	Drawn	Checked	Reviewed	Authorised	Issue Date
Description	Status	Revision	Drawn	Checked	Reviewed	Authorised	Issue Date
Description	Status	Revision	Drawn	Checked	Reviewed	Authorised	Issue Date
Description	Status	Revision	Drawn	Checked	Reviewed	Authorised	Issue Date
DESCRIPTION	Status	Revision	Drawn	Checked	Reviewed	Authorised	Issue Date
A1	C01	NKRP	CJ	HC	BM	18/10/23	
APPROVED - PUBLISHED							A1

Project Title

M5 Junction 10 Improvements Scheme

Drawing Title

SPEED LIMITS AND TRAFFIC REGULATIONS PLANS  
REGULATION 5(2)(o)  
SHEET 10 OF 16

Drawing Number

TR010063/APP/2.14

Original Size	Scale	Project Ref. No.	Sheet	Rev.
A1	1:1250	5197035	10 of 16	C01



5th Floor, Block 5  
Shire Hall  
Bearland  
Gloucester  
GL1 2TH

